









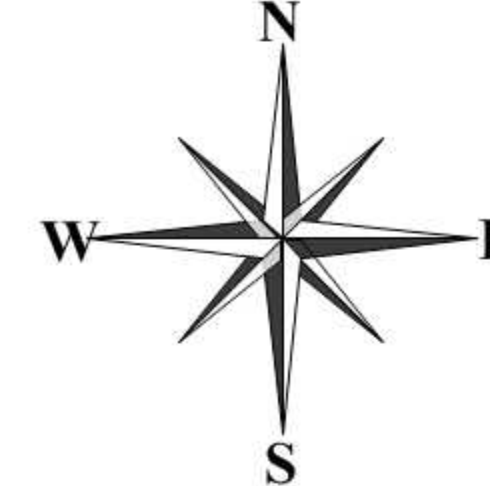


**Millbrook**

-  Submissions for Residential & Mixed Residential Use
-  Submissions for Employment Use
-  Submissions for Gypsy & Traveller Use
-  Green Belt
-  Flood Zones 2 & 3
-  Chilterns Area of Outstanding Natural Beauty
-  National Nature Reserves
-  Sites of Special Scientific Interest
-  Historic Parks & Gardens
-  Scheduled Monuments

Note: Where constraints overlap styles may vary from the key



**Date: 24 May 2016**

**Scale 1:20000 @A3**

The hatched areas on this map are pieces of land that have been submitted by developers, agents and landowners for housing, employment or Gypsy and Traveller sites in response to the Council's 'Call for Sites' in 2014 and 2016. The maps show all of the sites that have been put forward. The Council has not assessed these sites in any way at this stage (May 2016).

For further information see [www.centralbedfordshire.gov.uk/callforsites](http://www.centralbedfordshire.gov.uk/callforsites)

© Crown Copyright and database right 2016.  
Ordnance Survey 100049029.  
Central Bedfordshire Council.

