


DIVERSION OF HOUGHTON REGIS FOOTPATH 53

HIGHWAYS ACT 1980 SECTION 119

Path to be stopped up A - B 

New Route C - D - E - F 

Unaffected Public Footpath 

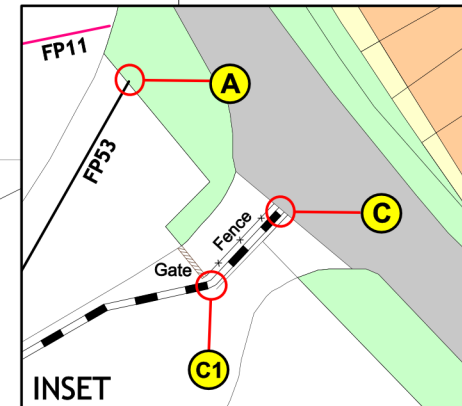
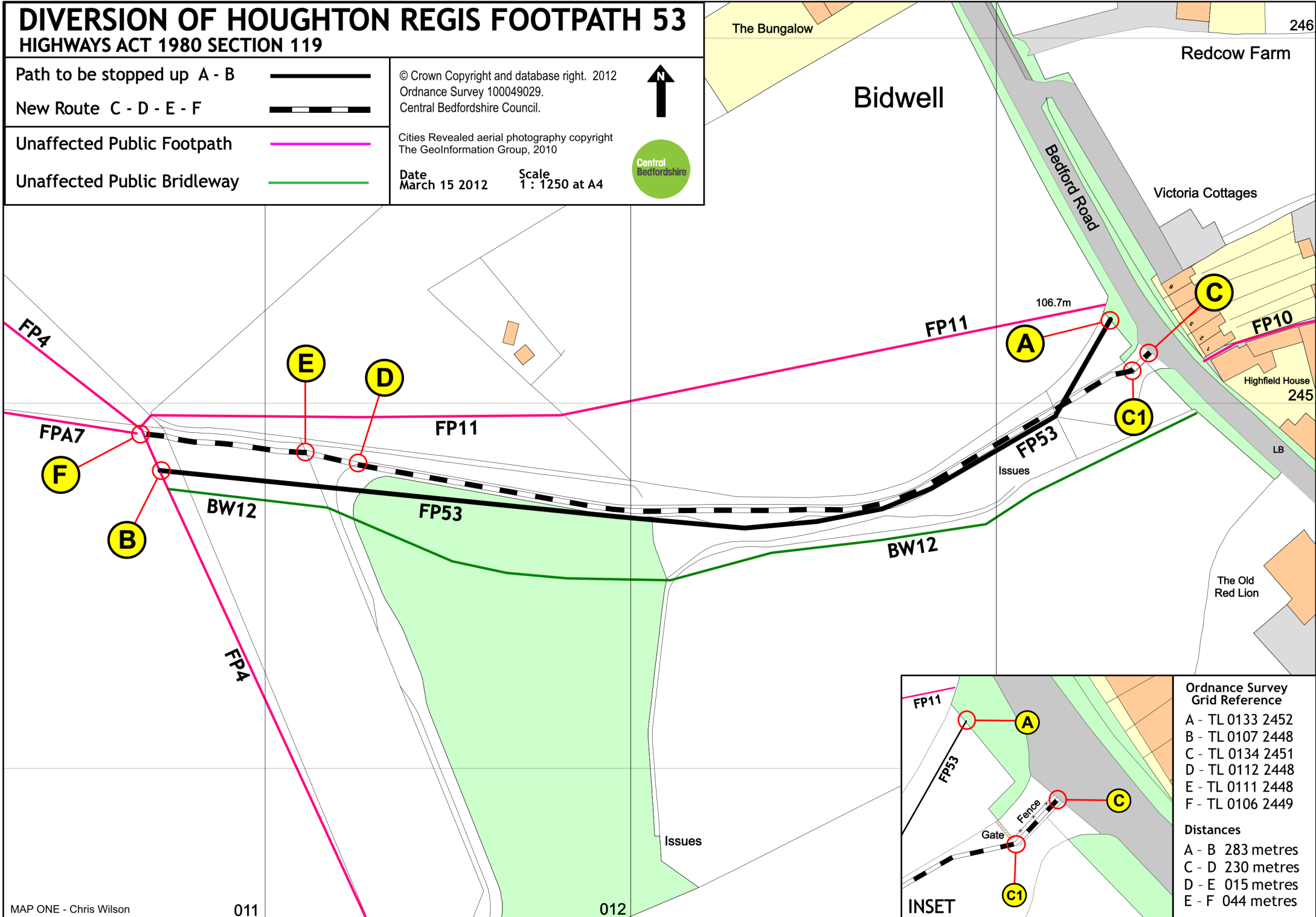
Unaffected Public Bridleway 

© Crown Copyright and database right. 2012
Ordnance Survey 100049029.
Central Bedfordshire Council.



Cities Revealed aerial photography copyright
The GeoInformation Group, 2010

Date March 15 2012 Scale 1 : 1250 at A4



| Ordnance Survey Grid Reference | |
|--------------------------------|--------------|
| A | TL 0133 2452 |
| B | TL 0107 2448 |
| C | TL 0134 2451 |
| D | TL 0112 2448 |
| E | TL 0111 2448 |
| F | TL 0106 2449 |
| Distances | |
| A - B | 283 metres |
| C - D | 230 metres |
| D - E | 015 metres |
| E - F | 044 metres |